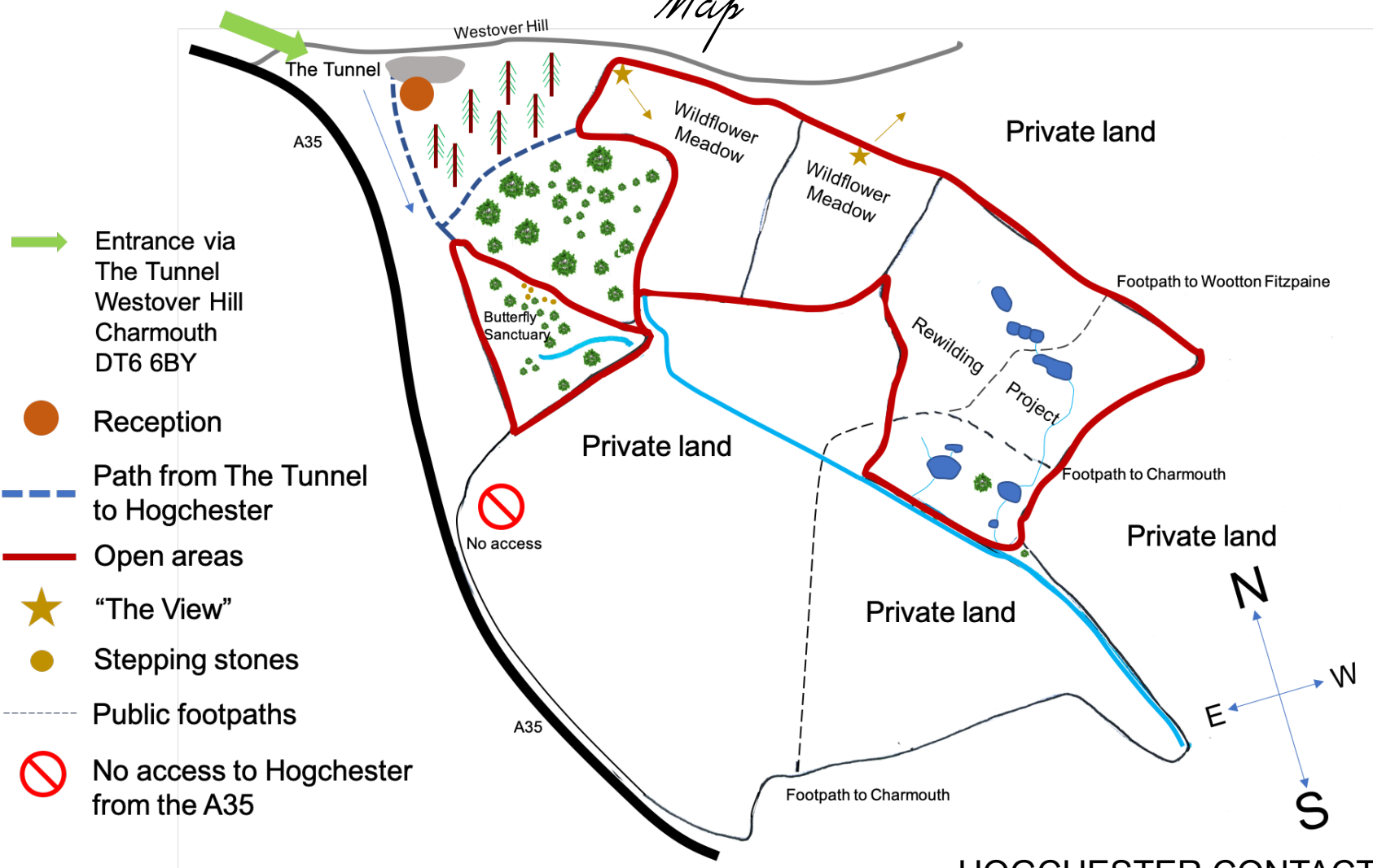








SITE RULES

for your safety

HOGCHESTER RESERVE

Map



-  Entrance via The Tunnel Westover Hill Charmouth DT6 6BY
-  Reception
-  Path from The Tunnel to Hogchester
-  Open areas
-  "The View"
-  Stepping stones
-  Public footpaths
-  No access to Hogchester from the A35

- No dogs (we have sheep in the Rewilding Project)
- Children must be accompanied by adults at all times
- Please stay on cut paths when walking in The Meadows
- Take all litter with you
- Stay within the red boundaries marked on the map
- Please observe all signage
- We advise that you check yourself for ticks after your visit.
- The ponds are deep, please do not go near them.
- Please remember to use sunscreen. There are not many shaded areas in the Meadows.

HOGCHESTER CONTACT
www.hogchester.com
info@hogchester.com
Rob Powell 07714 291846